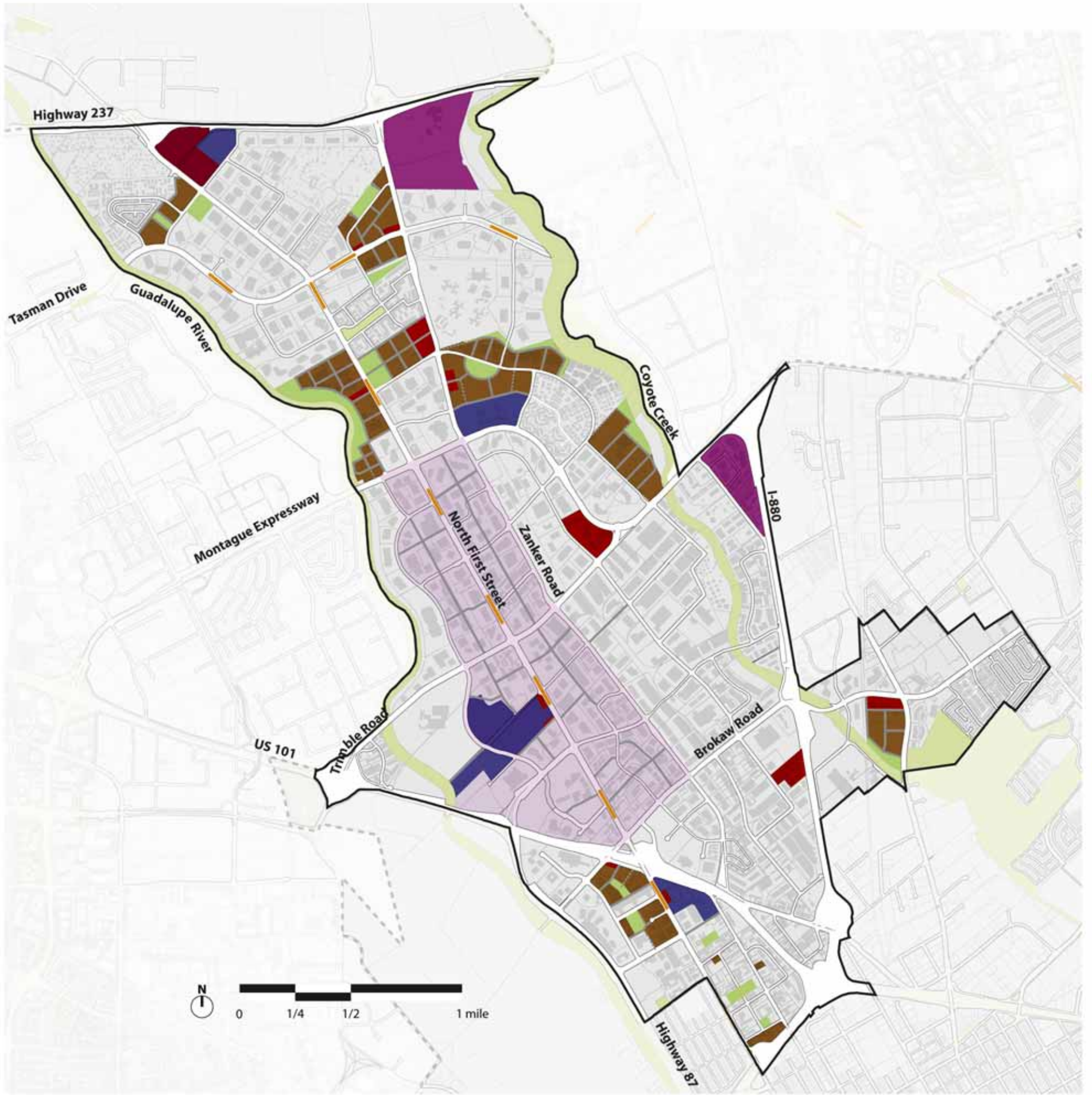


- Existing Streets
- Planned Streets
- Light Rail Stations
- Core Area
- North San Jose District
- San Jose City Boundary



- Planned Retail
- Potential Neighborhood Retail
- Potential Regional Retail
- Planned Office
- Planned Residential
- Planned Amenity Retail
- Neighborhood Parks



- Potential Community Parks
- Planned Neighborhood Parks
- Existing Parks



2 Moitozo Site



3 VTA on Zanker



4 Partial Agnews Site with Adjacent School



5 Two Sites on Tasman/ Zanker and Component Dr.



6 North of 237 on Zanker

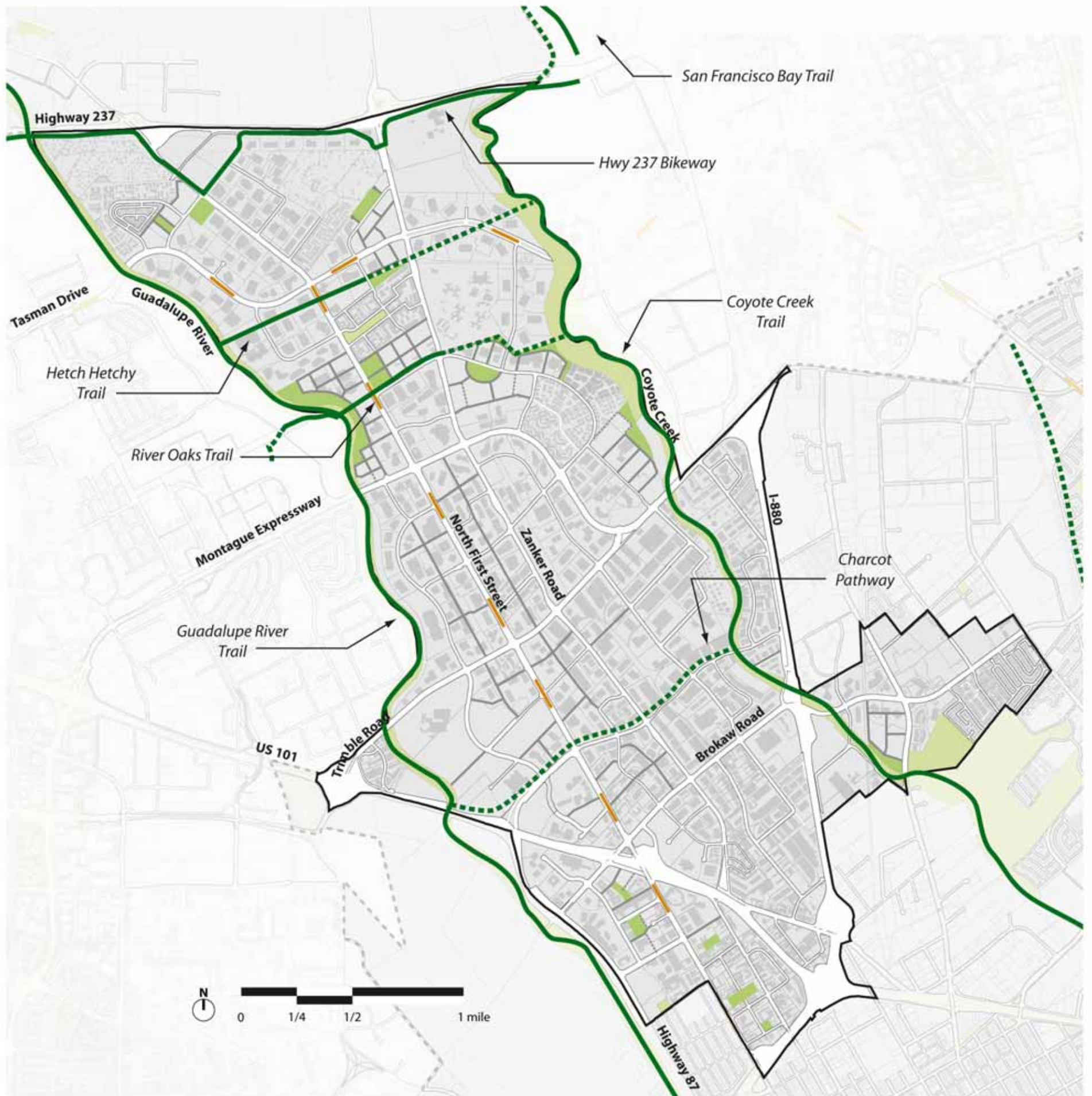


7 Partial Agnews Site Facing on Zanker

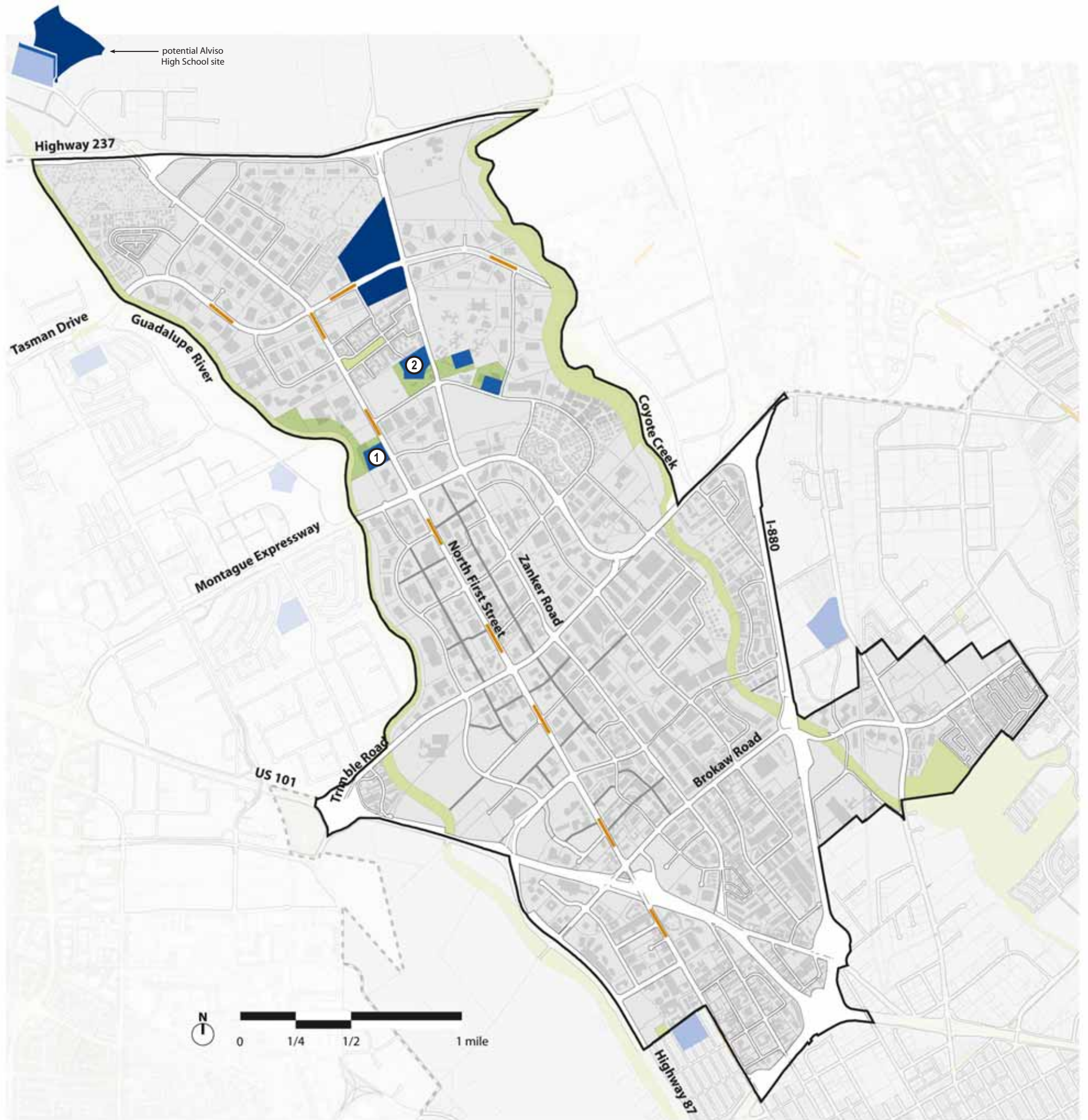
- Potential Community Parks
- Planned Neighborhood Parks
- Existing Parks



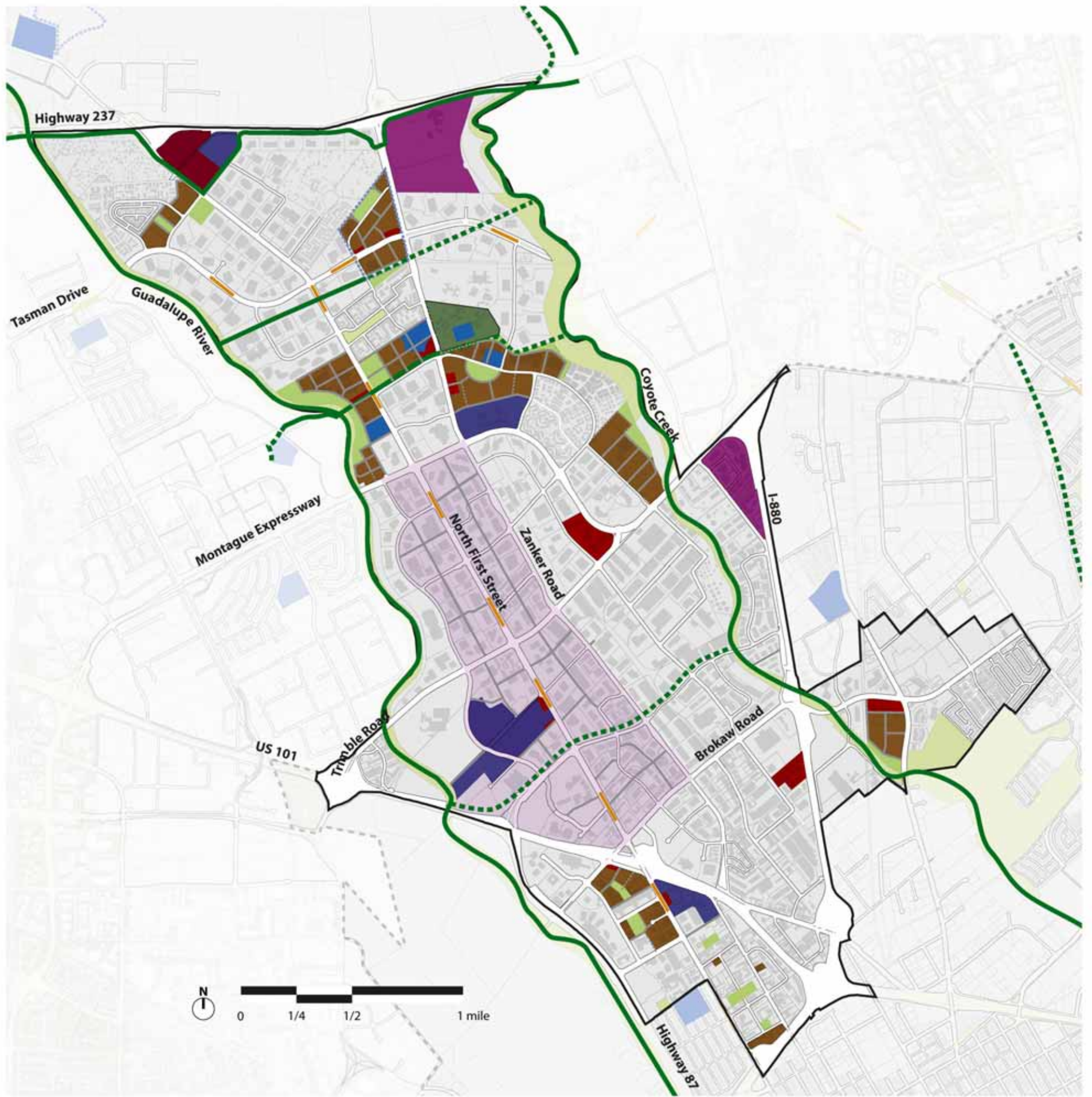
8 Sonora Avenue



- Existing Trails
- - - Planned Trails



- Potential Schools
- Potential Adjacent Parks
- Potential School Sites
- Existing Schools
- ① VTA Site: Potential Site, Low Priority
- ② Moitozo Site: Potential Site, Low Priority



- | | |
|--|---|
|  Potential Community Park |  Planned Residential |
|  Planned Neighborhood Parks |  Planned Office |
|  Existing Parks |  Potential Neighborhood Retail |
|  Existing Trails |  Potential Regional Retail |
|  Planned Trails |  Planned Retail |
|  Potential School Sites |  North San Jose District |
|  Existing Schools |  San Jose City Boundary |